



10 campgrounds, 2 conservation areas and 1 lodge are available just downstream

	Address	Phone Number
Bruce Peninsula National Park	Tobermory, ON	519-596-2263
Hanover Town Park	Hanover, ON	519-364-2310
Hidden Valley Campground	Paisley, ON	519-385-2943
Lobies Park, Town of Walkerton	Walkerton, ON	519-881-3435
McBeath Conservation Area	Elderslie, ON	519-367-3040
Paisley Rotary Campground	Paisley, ON	519-353-5575
Saugeen Bluffs Conservation Area	Paisley, ON	519-353-7206
Saugeen Riverbank Campground	Walkerton, ON	519-881-0491
Sauble River Marina & Lodge Resort	Sauble Beach, ON	519-422-1762

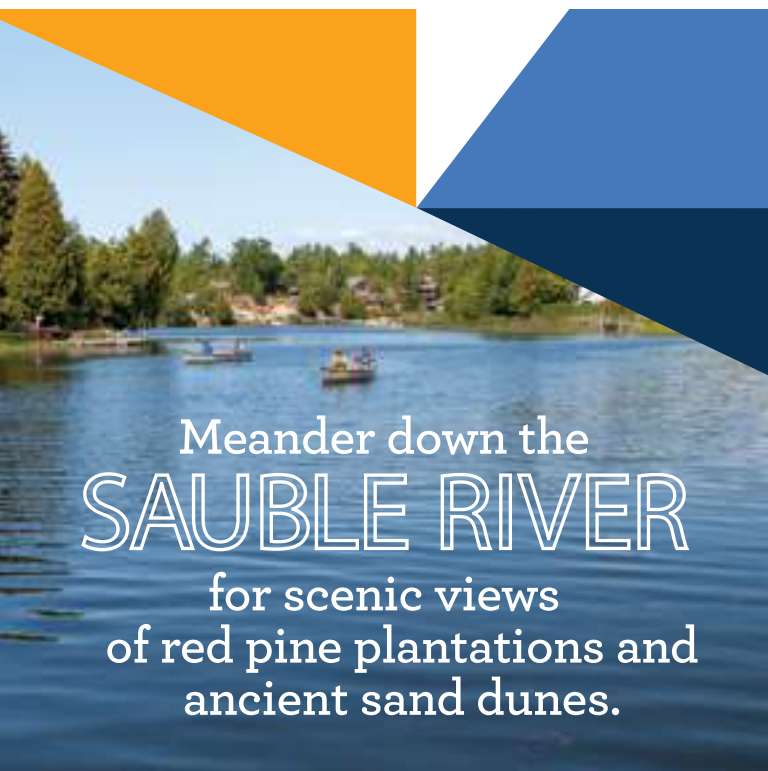
Campgrounds, Conservation Areas and a Lodge



	Shuttle To/From? Y/N	Backcountry Camping	Group Camping	Saugeen River Access	Sauble River Access	Lake Huron Access	Cameron Lake Access	Cyprus Lake Access	Canoe & Kayak Rentals	Paddle Boat Rentals	Surf or SUP Rentals	River Tubing	Cabins Available	Fishing Equipment
Bruce Peninsula National Park	N	■	■			■	■	■						
Hanover Town Park	N			■										
Hidden Valley Campground	N	■	■	■					■				■	
Lobies Park, Town of Walkerton	Y		■											
McBeath Conservation Area	N	■		■										
Paisley Rotary Campground	Y			■										
Saugeen Bluffs Conservation Area	Y		■	■					■					
Saugeen Cedars Family Campground	N		■	■		■							■	
Sauble Falls Provincial Park	Y		■		■				■					
Saugeen Riverbank Campground	N	■	■	■					■			■		
Sauble River Marina & Lodge Resort	N				■				■	■	■	■		■
Saugeen Springs R.V. Park	N		■	■								■	■	



Visit explorethebruce.com for detailed routes.



Meander down the
SAUBLE RIVER
for scenic views
of red pine plantations and
ancient sand dunes.



The Rankin River Junction

Access Points 1 to 3, 15th Sideroad to Sauble Falls

Duration: 12 km / 4.5 hours **Level:** Easy to Moderate

Portages: Where the Rankin River meets the Sauble River, keep left. Rankin River is not passable due to downed trees and steep banks.

Notes: Access points #1 and #2 are rugged. Sauble River Marina & Lodge Resort located near Access Point #4 is a private access.

The Sauble Falls to Lake Huron Route

Access Points 3 to 4 Below Sauble Falls to Lake Huron

Duration: 3 km / 1 Hours **Level:** Easy to Moderate

The Lake Paddling Route

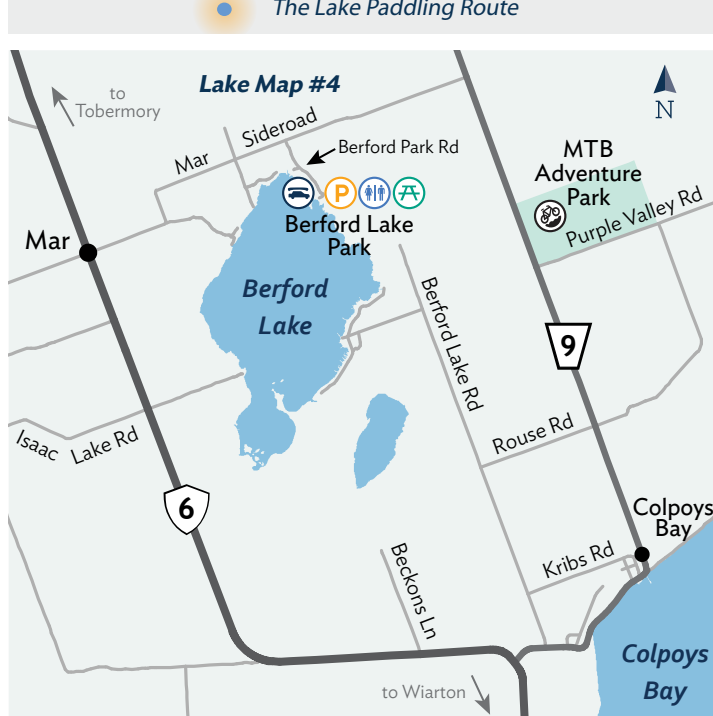
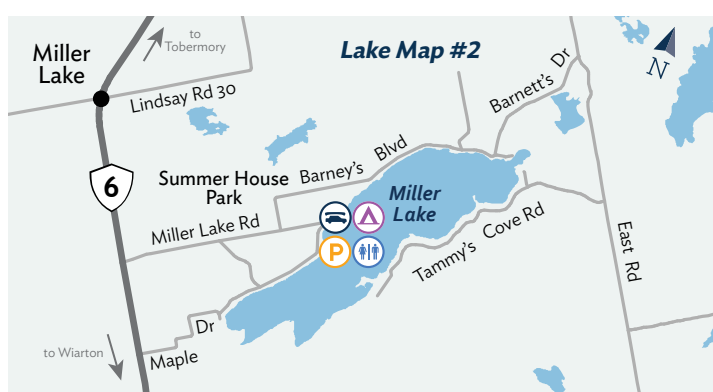
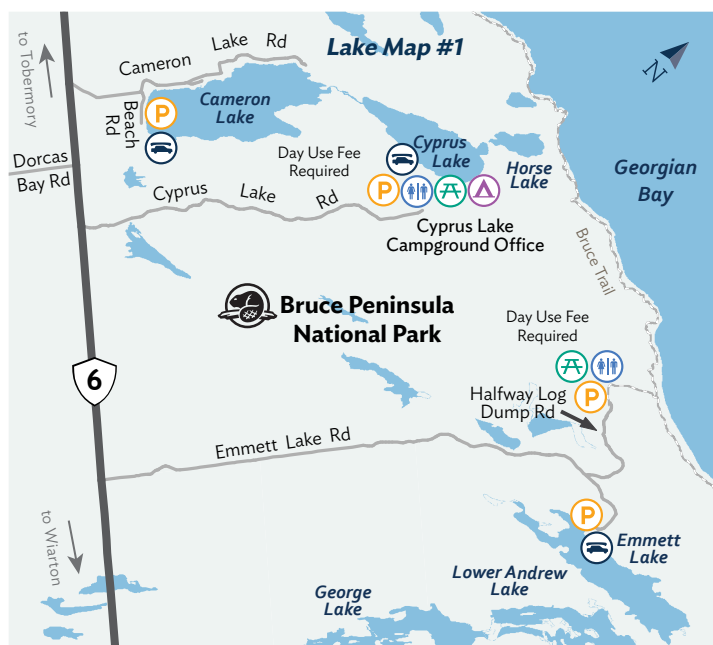
Sky, Issac and Boat Lakes

Duration: Sky Lake to Isaac Lake 7 km **Level:** Easy to Moderate

Portages: The Rankin River beyond Boat Lake is not passable due to log jams and steep banks.

LEGEND

Camping	Mountain Biking	Provincial Highway
Boat Launch	Provincial Park	County Road
Outfitters	Beach	Municipal Road
Dam	Waterfall	Bruce Trail
Parking	Conservation Area	Rivers
Washroom	Canoe Launch	Portage
Picnic Area	Lighthouse	Body of Water
Hospital	Bridge	Conservation Land
Attraction	River Flow	



Arran Lake

Lake Map #5

Arran Lake is popular for fishing, boating, hunting and swimming. It contains shallow marshy areas, and sections of vast open water. There is a public boat launch in the Arran Lake Conservation Area. To get to the access point, drive north out of Tara to Concession 10, East Arran. Then head west to the T intersection. Next, head **Level:** Easy to north on Sideroad 10. **Moderate**

Berford Lake

Lake Map #4

The lake is accessible only from the park area, as it is lined with private cottages. At Berford Lake Park there is a picnic shelter area, a playground and a small sandy beach.

Level: Easy to **Moderate** **GPS:** N 44°49'27.2" W 81°10'36.4"

Boat Lake

Lake Map #3

Follow Bruce Road 13 from Wiarton heading west towards Oliphant, or from Oliphant heading east. Park at the old bridge located before the new bridge heading west or after heading east. A porta potty is available at the access point.

Level: Easy to **Moderate** **GPS:** N 44°44'40.6" W 81°13'10.6"

Cameron Lake

Lake Map #1

A picturesque, navigable strait connects Cameron Lake to Cyprus Lake, extending your paddling opportunity. Parking is located to the right of Beach Road, in the right-of-way. The beach provides a great access point to launch and cruise Cameron and Cyprus Lakes.

Level: Easy to **Moderate** **GPS:** N 45°12'36.3" W 81°34'04.9"

Cyprus Lake

Lake Map #1

Home to the National Park's only campground, with 242 non-electrical sites, it's great home base for paddlers. Parking is available adjacent to Cyprus Lake Campground. For more information please visit pc.gc.ca.

Level: Easy to **Moderate** **GPS:** N 45°13'41.2" W 81°31'56.9"

Emmett Lake

Lake Map #1

Access at the end of Emmett Lake Road. Stormhaven and High Dump Backcountry Campground are on the lake. For more information please visit pc.gc.ca.

Level: Easy to **Moderate** **GPS:** N 45°12'57.1" W 81°28'04.0"

Isaac Lake

Lake Map #3

Launch onto Isaac Lake from the dock at the old Isaac Lake Fire Station (Access #2). There is a healthy community of pike, pickerel, perch and bass, making this lake popular amongst anglers. A porta potty is available at the access point.

Level: Easy to **Moderate** **GPS:** N 44°47'31.6" W 81°13'47.5"

Miller Lake

Lake Map #2

The private campground of Summer House Park on the popular Miller Lake has a public boat launch, with limited space available to dock your boat. Canoes, kayaks, motorboats, stand-up paddled boards and water bikes are all available to rent. Day use fees apply.

Level: Easy to **Moderate** **GPS:** N 45°05'56.2" W 81°24'07.5"

Sky Lake

Lake Map #3

A boat launch on Sky Lake (Access #1) can be accessed off of Highway 6 turning west from Mar, heading towards Lake Huron to the west on Red Bay Road. This is a rugged entrance point.

Level: Easy to **Moderate** **GPS:** N 44°47'43.1" W 81°15'18.0"

Tobermory's Open Water

The open waters of Lake Huron and Georgian Bay offer little shelter and few landing opportunities; for expert paddlers only. Tobermory is a working harbour. Located on Georgian Bay, it contains deep, cold water. Wave conditions can change rapidly. You must give right-of-way to tour boats and the Chi-Cheemaun ferry while paddling Tobermory's waters.

RISKS

- River levels can change, be unpredictable, and include heavy rapids. High and fast-flowing waters are common especially in early spring.
- Electronic devices such as GPS or mobile phones may not have reception in all areas.
- Please be aware of the distances and timeframes it will take to get to the next location.
- Please research the areas you are visiting and plan accordingly.
- Wave conditions of deep, cold water can change rapidly.
- Wash your water craft before and after boating to help prevent the spread of invasive species.
- There may be a number



Saugeen River

Camping and Conservation Areas Just Downstream

The Saugeen River flows west through rolling scenic landscapes towards the Lake Huron shoreline. The route crosses masses of agricultural land, and is heavily bordered by mixed forest and vegetation. The official route begins at the Hanover Town Park (Access Point #3), and ends 103 km downstream at Denny's Dam (Access Point #15), near Southampton.

The river varies from wide, slow-flowing sections, to stretches with white rapids and eddies, making the Saugeen ideal for family canoeing. The rapids are ideal for learning the basics of water navigation.

Portages are short, by-passing four dams along the entire route. The first three portages are located upstream between Hanover and Walkerton. Although some paddlers may extend their trip to Lake Huron (Access Point #16), most will pull off the river at Denny's Dam (Access Point #15), where there is plenty of daytime parking. By car, this property can be reached by following Carlisle Street, immediately east of the Bruce Road 3 and Highway 21 junction.

Bait, lure, or fly?

Upstream from Lake Huron, you will find one of Ontario's best steelhead and Chinook salmon runs. Comprised of naturally sheltered feeder systems and spring-fed lakes, the Saugeen River system is an angler's heaven for brown and brook trout, largemouth and smallmouth bass, northern pike, and musky. Consider supporting the local fisheries by practising catch-and-release. Join volunteer-run fishing groups and organizations including the Ontario Steelheader's Association, Happy Trout Unlimited, and the Lake Huron Fishing Club with hatcheries located in both Saugeen Shores and Kincardine.



Countless paddling routes are ready for you to take on the

MIGHTY SAUGEEN

