









LINDSAY TRACT SKI TRAILS

TRAILS	TRAIL USES
Shared Use - 6 km not track set Thunder Road - 2.6 km Wetland Loop & Forest Access Rd - 3.4 km	   
Ski Only - 1 km track set Short Loop	
Ski Only - 6 km track set Long Loop	
Ski with Dog Loop - 1.5 km	
Snowshoers please use the MTB trails (follow the blue intersection signs) Do not walk on the cross-county ski trails	

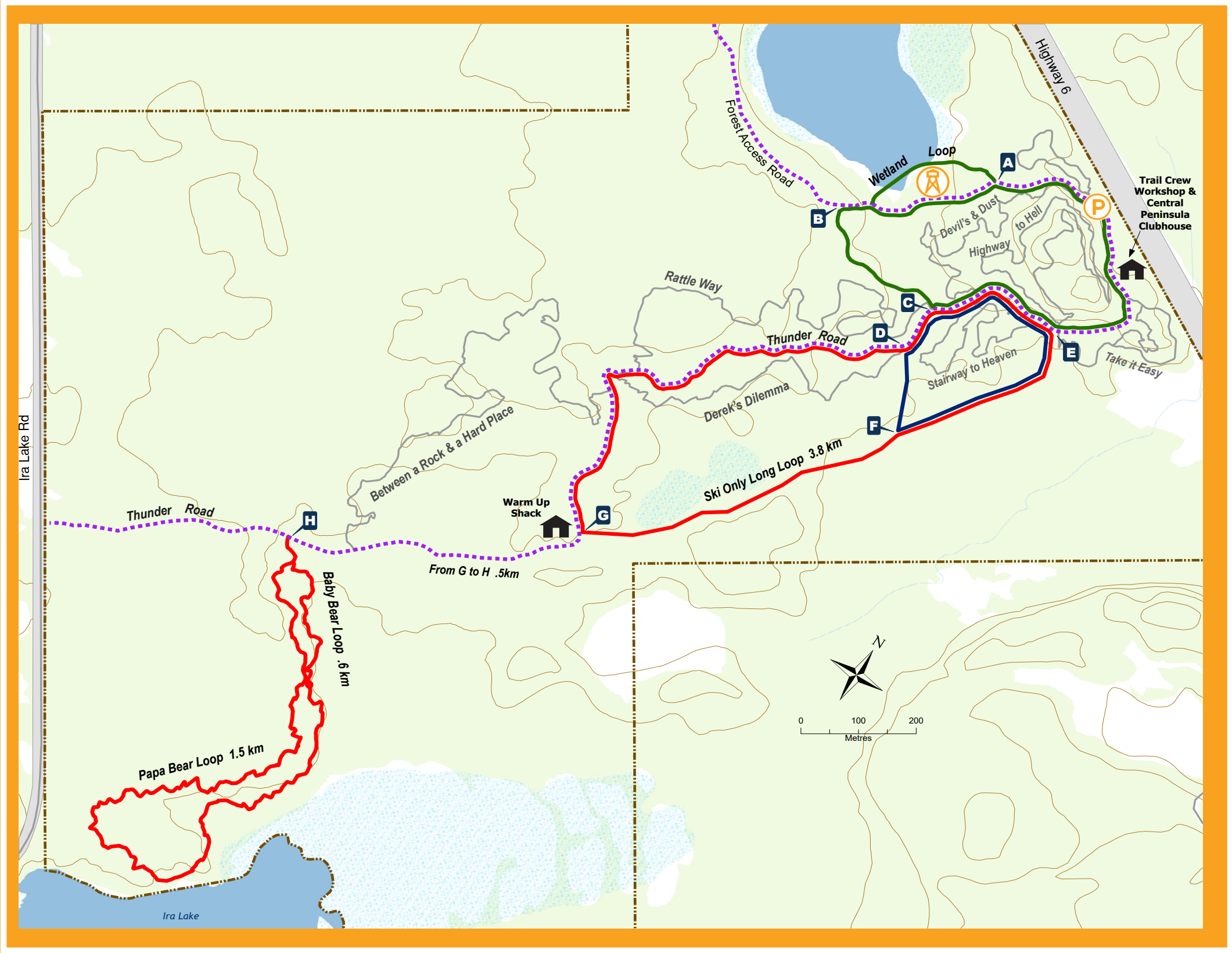
IMPORTANT INFORMATION - PLEASE READ!

HUNTING ON THIS PROPERTY

- Hunting is permitted on this property
- During deer season (first week of November) trail users should wear bright colours
- This is a multi-use trail facility. Hunters must be aware that other trail activities take place here
- Hunters must obey county signs that prohibit or restrict hunting

USER INFORMATION

- USE TRAILS AT OWN RISK!
- Skiers should be alert and expect that they may encounter snowmobilies anywhere on the "Shared Use" trail
- Trail use can be a risky activity. Be aware of changing conditions on trails
- ADULTS: Supervise your children!
- Please take with you what garbage you bring in



For more information on our Parks and Trails,
email info@explorethebruce.com

In case of an emergency

CALL 9-1-1

You are at 4025 Highway 6
Northern Bruce Peninsula

**explore
the
BRUCE**
.com